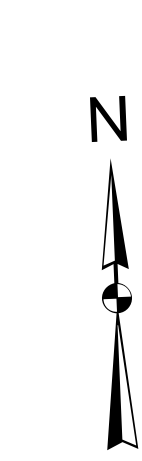
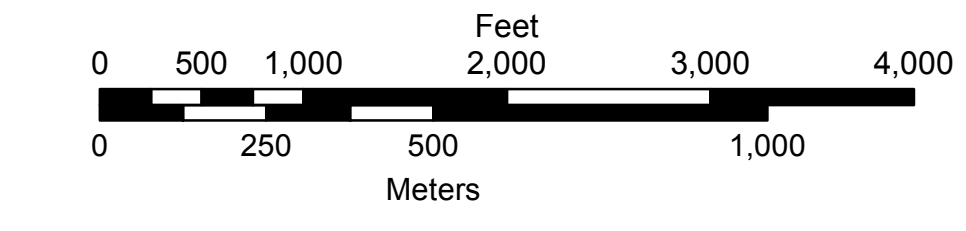
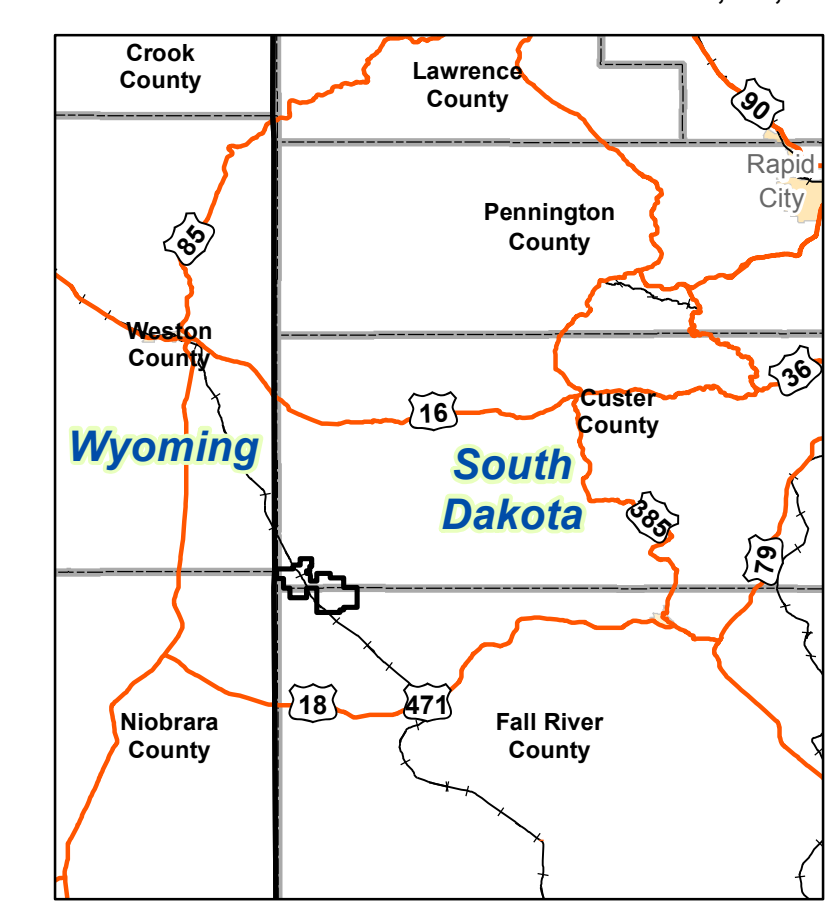


- Legend**
- Project Boundary
 - BNSF Railroad
 - County Roads
 - Ephemeral Streams
 - Perennial Streams
 - Initial Well Field Areas
 - Chilson Thickness (feet)
 - Measured Thickness of Chilson Member (drill hole location is the center of text label)



REVISIONS			
#	DRAWN	CHECKED	APPROVED DATE

CHECK SCALES			
DATE	BY	DATE	BY
06-Jun-2012	HETRICK, Lichowsky	05-Dec-2011	J. Mays

POWERTECH (USA) INC.

Plate 3-4

Isopach of the Chilson Member

Dewey-Burdock Project

NAD 27, South Dakota State Plane South Feet